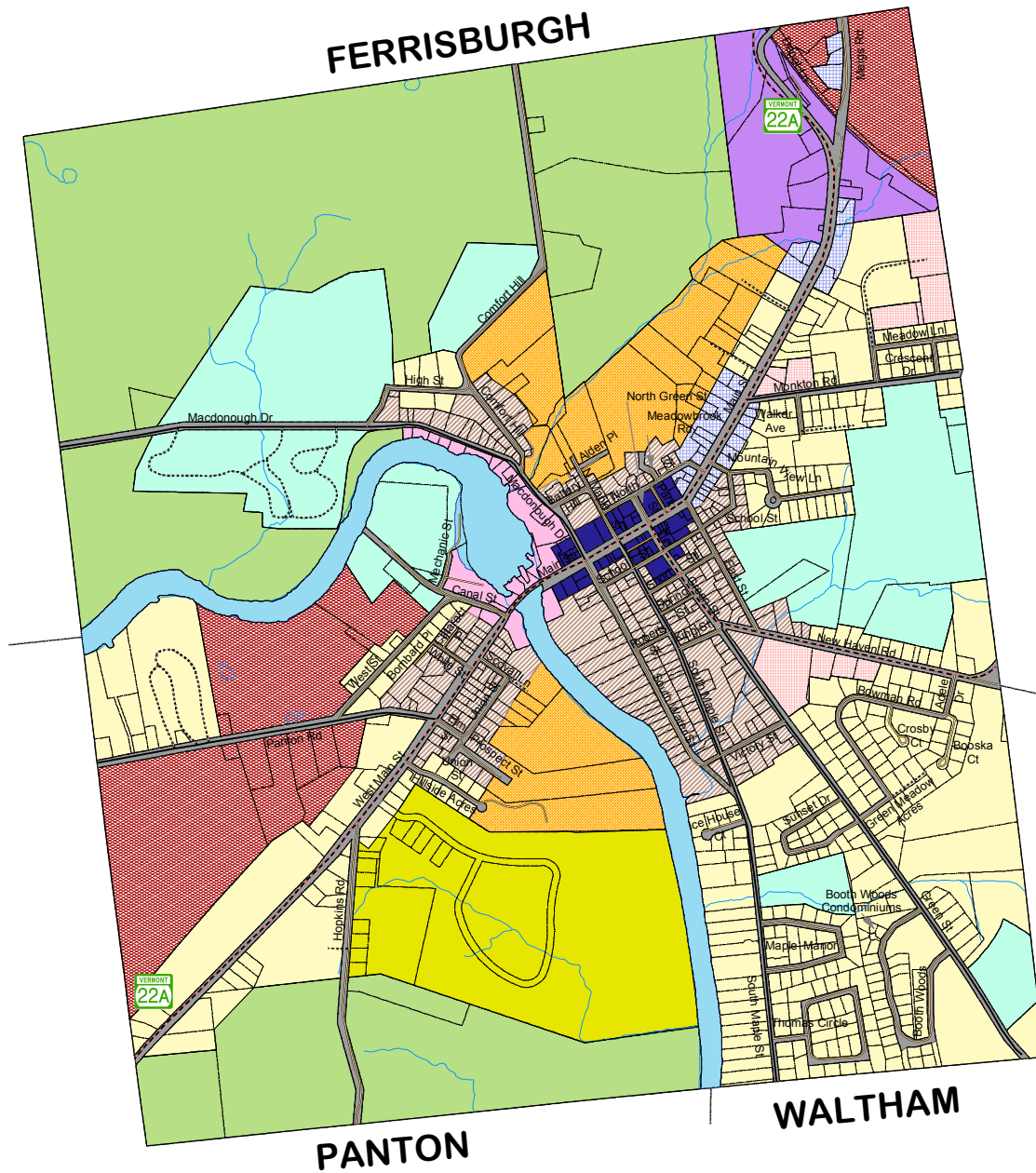














City of Vergennes

Land Use Map and Zoning Map



Land Use and Zoning

- | | |
|--|---|
|  Central Business District; CBD |  High Density Residential District; HDR |
|  Commercial District; COM |  Medium Density Residential District; MDR |
|  Northern Gateway; NG |  Low Density Residential; LDR |
|  Industrial District; IND |  Agriculture and Rural Residential District; AGR |
|  Residential/Limited Business District; RLB |  Otter Creek Basin District; OCB |
|  Historic Neighborhood; HN |  Public District; PUB |

Sources:

Zoning Districts: Adopted by the City Council, Sept 25, 2018.

Land Use Map: Adopted under the Municipal Development Plan by the City Council, Sept 30, 2014; updated 7/18/2017.

Parcel Boundaries: Prepared under State contract, 2017.

See Zoning Administrator for current information.

