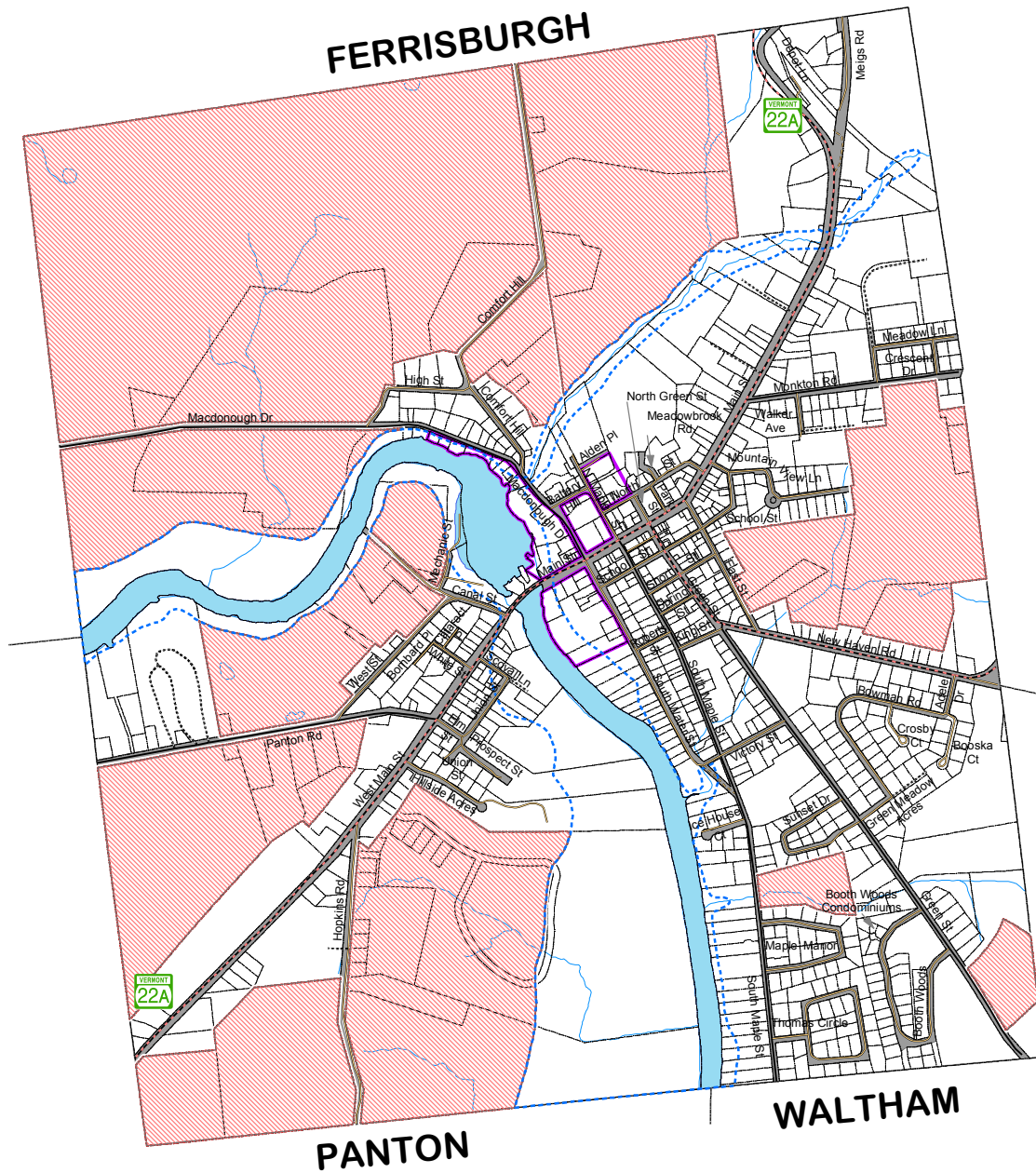





City of Vergennes

Land Use Map and Zoning Map



Land Use and Zoning - Overlay Districts

-  Archaeological Overlay; AO
-  Solar Energy Overlay; SEO
-  Flood Hazard District (100yr); FHO

Sources:

Zoning Districts: Adopted by the City Council, Sept 25, 2018.

Land Use Map: Adopted under the Municipal Development Plan by the City Council, Sept 30, 2014; updated 7/18/2017.

Parcel Boundaries: Prepared under State contract, 2017.

See Zoning Administrator for current information.

