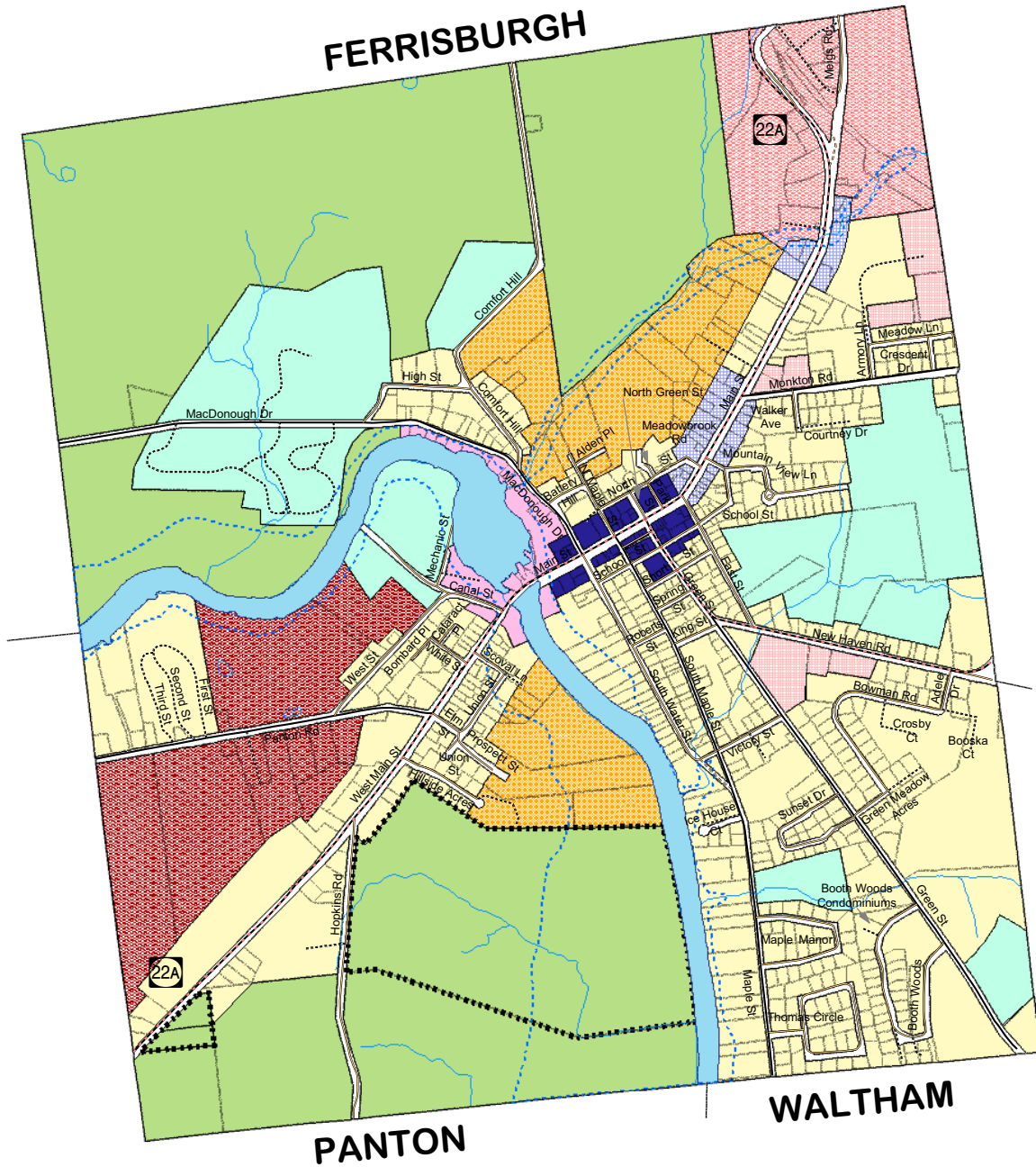














# City of Vergennes

## Zoning Map



### Zoning Districts (proposed)

-  Central Business District; CBD
-  Commercial District; C
-  Industrial/Commercial District; IC
-  Industrial District; IND
-  Residential/Limited Business District; RLBD
-  High Density Residential District; RH
-  Medium Density Residential District; RM
-  Agriculture and Rural Residential District; AGR
-  Otter Creek Basin District; OCBD
-  Public District; PUB
-  AGR Overlay PUD District
-  Flood Hazard District (100yr)

Sources:

Zoning Districts: As amended by City Council - August 7, 2007.

Parcel Boundaries: Digitized from city tax maps, 1997.

See Zoning Administrator for current information.

